

ITEM 31. PARKING – NO STOPPING – TUSCULUM LANE POTTS POINT

TRIM RECORD NO: 2015/586955

RECOMMENDATION

It is recommended that the Committee endorse the reallocation of parking on the eastern side of Tusculum Lane, Potts Point between the points 17 metres and 22 metres north of Hughes Street as “No Stopping”.

DECISION

BACKGROUND

A resident of Victoria Street has requested consideration to introduce a “No Stopping” restriction on the eastern side of Tusculum Lane, Potts Point to facilitate unobstructed access to rear-lane property access.

COMMENTS

The kerb space on the eastern side of Tusculum Lane, immediately north of Hughes Street is currently signposted as “No Stopping”.

Tusculum Lane is approximately 5 metres wide and provides rear-lane property access to houses fronting both Tusculum and Victoria Streets.

Under existing conditions, when a vehicle parks in Tusculum Lane two-way traffic flow is reduced to a single lane. This restricts rear-lane property access for houses fronting both Tusculum and Victoria Streets which is illegal under Section 6 of the Roads Act 1993 which gives adjoining land owners a right of vehicle access to the public road.

On-site inspection shows there is a need to extend the existing 'No Stopping' restriction to maintain rear-lane property access.

CONSULTATION

The City consulted local residents and businesses in the area. There were 42 letters sent out with no responses supporting or opposing the proposal.

FINANCIAL

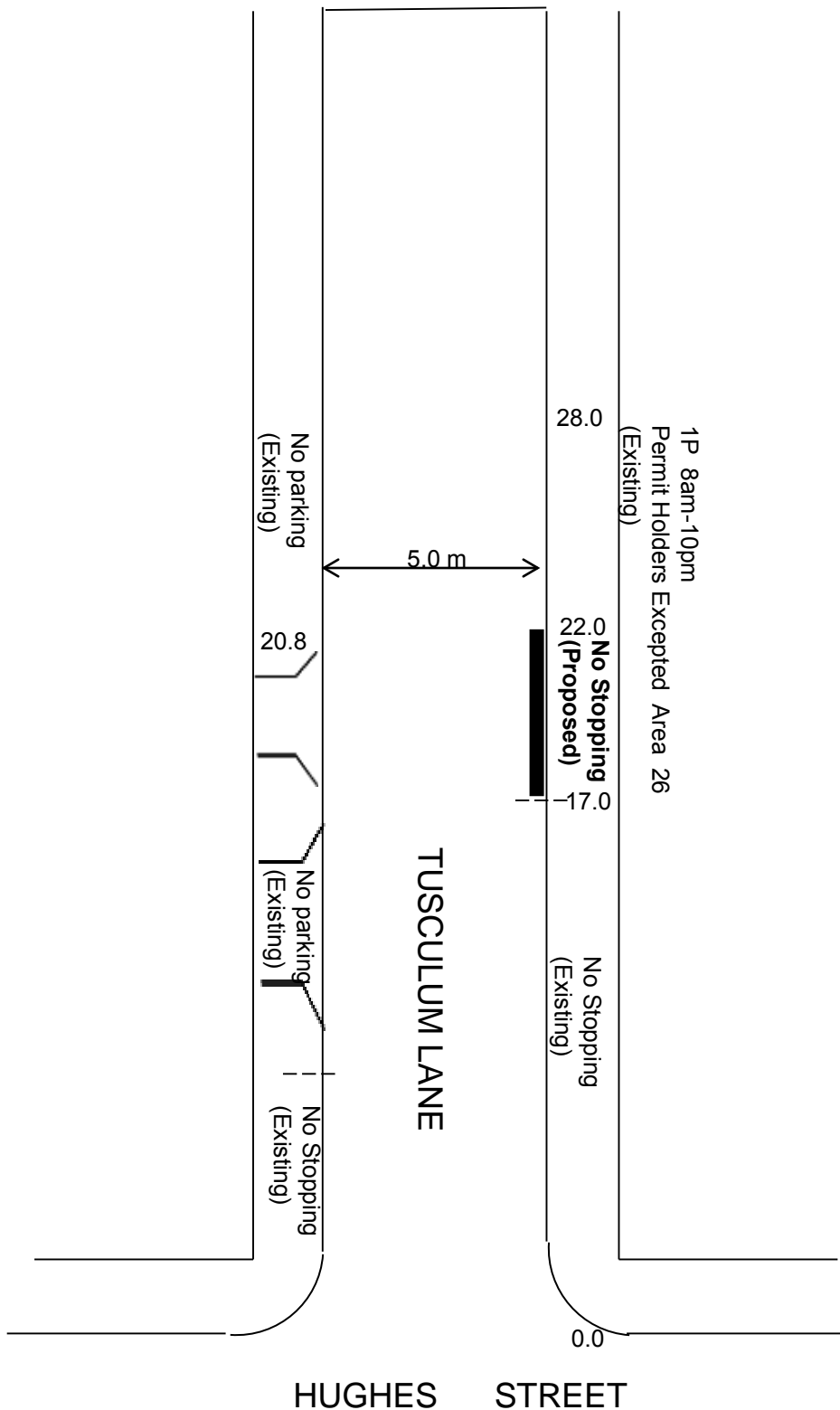
Funds are available in the current budget.

ATTACHMENTS

Parking – No Stopping – Tusculum Lane Potts Point


Shan Shanmugalingam, Technical Support Officer

DEAD END



PROPOSAL


TUSCULUM LANE, POTTS POINT
PROPOSED PARKING CHANGES





PROPOSAL

TUSCULUM LANE, POTTS POINT
PROPOSED PARKING CHANGES






Source: Dekho

Parking Change
Proposed

PROPOSAL



TUSCULUM LANE, POTTS POINT
PROPOSED PARKING CHANGES

